2015 Stormwater Monitoring Locations (IP and Gage)



Active and Inactive 2015 SMA Sampling Station Index Matrix

SMA SAMPLER	ASSOCIATED TA BOUNDARY	ASSOCIATED WATERSHED	ASSOCIATED INDEX GRID COORDINATES
2M-SMA-1	TA-03	Pajarito Canyon	E5
2M-SMA-1.42	TA-06	Pajarito Canyon	D6
2M-SMA-1.43	TA-22	Pajarito Canyon	D6
2M-SMA-1.44	TA-06	Pajarito Canyon	D6
2M-SMA-1.45	TA-06	Pajarito Canyon	D6
2M-SMA-1.5	TA-22	Pajarito Canyon	D6
2M-SMA-1.65	TA-40	Pajarito Canyon	E6
2M-SMA-1.67	TA-06	Pajarito Canyon	E6
2M-SMA-1.7	TA-03	Pajarito Canyon	E5
2M-SMA-1.8	TA-03	Pajarito Canyon	E5
2M-SMA-1.9	TA-03	Pajarito Canyon	E5
2M-SMA-2	TA-03	Pajarito Canyon	E5
2M-SMA-2.2	TA-03	Pajarito Canyon	E5
2M-SMA-2.5	TA-40	Pajarito Canyon	E6
2M-SMA-3	TA-06	Pajarito Canyon	F6
3M-SMA-0.2	TA-15	Pajarito Canyon	F7
3M-SMA-0.4	TA-15	Pajarito Canyon	G7
3M-SMA-0.5	TA-15	Pajarito Canyon	G7
3M-SMA-0.6	TA-15	Pajarito Canyon	G7
3M-SMA-2.6	TA-18	Pajarito Canyon	H8
3M-SMA-4	TA-18	Pajarito Canyon	I8
ACID-SMA-1.05	NA	Los Alamos Canyon	F4
ACID-SMA-2	NA	Los Alamos Canyon	F4
ACID-SMA-2.01	NA	Los Alamos Canyon	F4
ACID-SMA-2.1	NA	Los Alamos Canyon	F4
A-SMA-1.1	TA-39	Ancho Canyon	I10
A-SMA-2	TA-39	Ancho Canyon	I10
A-SMA-2.5	TA-39	Ancho Canyon	I11
A-SMA-2.7	TA-39	Ancho Canyon	I11
A-SMA-2.8	TA-39	Ancho Canyon	I11
A-SMA-3	TA-39	Ancho Canyon	I11
A-SMA-3.5	TA-33	Ancho Canyon	J12
A-SMA-4	TA-33	Ancho Canyon	K13
A-SMA-6	TA-33	NA	K13
B-SMA-0.5	NA	Bayo Canyon	J4
B-SMA-1	NA	Bayo Canyon	G3
CDB-SMA-0.15	TA-52	Mortandad Canyon	G6
CDB-SMA-0.25	TA-46	Mortandad Canyon	H6
CDB-SMA-0.55	TA-46	Mortandad Canyon	H6
CDB-SMA-1	TA-46	Mortandad Canyon	H7
CDB-SMA-1.15	TA-46	Mortandad Canyon	H6
CDB-SMA-1.35	TA-46	Mortandad Canyon	H6
CDB-SMA-1.54	TA-46	Mortandad Canyon	H6
CDB-SMA-1.55	TA-46	Mortandad Canyon	H7
CDB-SMA-1.65	TA-46	Mortandad Canyon	H7
CDB-SMA-4	TA-54	Mortandad Canyon	K8
CDV-SMA-1.2	TA-16	Water Canyon	C7
CDV-SMA-1.3	TA-16	Water Canyon	C7
CDV-SMA-1.4	TA-16	Water Canyon	C7
CDV-SMA-1.45	TA-16	Water Canyon	C7
CDV-SMA-1.7	TA-16	Water Canyon	D7
CDV-SMA-2	TA-16	Water Canyon	D7
CDV-SMA-2.3	TA-16	Water Canyon	D7
CDV-SMA-2.41	TA-16	Water Canyon	D7
CDV-SMA-2.42	TA-16	Water Canyon	D7
CDV-SMA-2.5	TA-16	Water Canyon	E7
CDV-SMA-2.51	TA-16	Water Canyon	E7
CDV-SMA-3	TA-14	Water Canyon	E7
CDV-SMA-4	TA-14	Water Canyon	E7
CDV-SMA-6.01	TA-14	Water Canyon	E7
CDV-SMA-6.02	TA-14	Water Canyon	F7
CDV-SMA-7	TA-15	Water Canyon	F7
CDV-SMA-8	TA-15	Water Canyon	F7
CDV-SMA-8.5	TA-15	Water Canyon	F8
CDV-SMA-9.05	TA-15	Water Canyon	F8
CHQ-SMA-0.5	TA-33	Ancho Canyon	I12
CHQ-SMA-1.01	TA-33	Ancho Canyon	J12
CHQ-SMA-1.02	TA-33	Ancho Canyon	J12
CHQ-SMA-1.03	TA-33	Ancho Canyon	J12
CHQ-SMA-2	TA-33	Ancho Canyon	I13
CHQ-SMA-3.05	TA-33	Ancho Canyon	J13
CHQ-SMA-4	TA-33	Ancho Canyon	J13
CHQ-SMA-4.1	TA-33	Ancho Canyon	J13
CHQ-SMA-4.5	TA-33	Ancho Canyon	J13
CHQ-SMA-5.05	TA-33	Ancho Canyon	J13
CHQ-SMA-6	TA-33	Ancho Canyon	J13
CHQ-SMA-7.1	TA-33	Ancho Canyon	J13
DP-SMA-0.3	NA	Los Alamos Canyon	G4
DP-SMA-0.4	TA-21	Los Alamos Canyon	H5
DP-SMA-0.6	TA-21	Los Alamos Canyon	H5
DP-SMA-1	TA-21	Los Alamos Canyon	H5
DP-SMA-2	TA-21	Los Alamos Canyon	H5
DP-SMA-2.35	TA-21	Los Alamos Canyon	I5
DP-SMA-3	TA-21	Los Alamos Canyon	I5
DP-SMA-4	TA-21	Los Alamos Canyon	I5
F-SMA-2	TA-36	Water Canyon	H9
LA-SMA-0.85	TA-03	Los Alamos Canyon	E5
LA-SMA-0.9	TA-43	Los Alamos Canyon	E4
LA-SMA-1	TA-43	Los Alamos Canyon	E4
LA-SMA-1.1	TA-43	Los Alamos Canyon	E4
LA-SMA-1.25	TA-43	Los Alamos Canyon	E4
LA-SMA-10.11	TA-53	Los Alamos Canyon	J5
LA-SMA-10.12	TA-53	Los Alamos Canyon	J6
LA-SMA-2.1	TA-43	Los Alamos Canyon	F4
LA-SMA-2.3	TA-43	Los Alamos Canyon	F4
LA-SMA-3.1	TA-43	Los Alamos Canyon	F4
LA-SMA-3.9	TA-43	Los Alamos Canyon	F5
LA-SMA-4.1	TA-43	Los Alamos Canyon	F5
LA-SMA-4.2	TA-43	Los Alamos Canyon	F5
LA-SMA-5.01	TA-41	Los Alamos Canyon	F5
LA-SMA-5.02	TA-41	Los Alamos Canyon	F5
LA-SMA-5.2	TA-41	Los Alamos Canyon	F5
LA-SMA-5.31	TA-41	Los Alamos Canyon	G5
LA-SMA-5.33	TA-41	Los Alamos Canyon	G5
LA-SMA-5.35	TA-41	Los Alamos Canyon	G5
LA-SMA-5.361	TA-41	Los Alamos Canyon	G5
LA-SMA-5.362	TA-41	Los Alamos Canyon	G5
LA-SMA-5.51	TA-02	Los Alamos Canyon	G5
LA-SMA-5.52	TA-02	Los Alamos Canyon	G5
LA-SMA-5.53	TA-02	Los Alamos Canyon	G5
LA-SMA-5.54	TA-02	Los Alamos Canyon	G5
LA-SMA-5.91	TA-21	Los Alamos Canyon	H5
LA-SMA-5.92	TA-21	Los Alamos Canyon	H5
LA-SMA-6.25	TA-21	Los Alamos Canyon	H5
LA-SMA-6.27	TA-21	Los Alamos Canyon	H5
LA-SMA-6.3	TA-21	Los Alamos Canyon	H5
LA-SMA-6.31	TA-21	Los Alamos Canyon	H5
LA-SMA-6.32	TA-21	Los Alamos Canyon	H5
LA-SMA-6.34	TA-21	Los Alamos Canyon	H5
LA-SMA-6.36	TA-21	Los Alamos Canyon	H5
LA-SMA-6.38	TA-21	Los Alamos Canyon	H5
LA-SMA-6.395	TA-21	Los Alamos Canyon	H5
LA-SMA-6.5	TA-21	Los Alamos Canyon	I5
LA-SMA-9	TA-73	Los Alamos Canyon	J5
M-SMA-1	TA-03	Mortandad Canyon	E5
M-SMA-1.2	TA-03	Mortandad Canyon	F5
M-SMA-1.21	TA-03	Mortandad Canyon	E5
M-SMA-1.22	TA-03	Mortandad Canyon	E5
M-SMA-10	TA-35	Mortandad Canyon	G6
M-SMA-10.01	TA-35	Mortandad Canyon	G6
M-SMA-10.3	TA-35	Mortandad Canyon	G6
M-SMA-11.1	TA-35	Mortandad Canyon	G6
M-SMA-12	TA-35	Mortandad Canyon	G6
M-SMA-12.5	TA-05	Mortandad Canyon	H6
M-SMA-12.6	TA-05	Mortandad Canyon	H6
M-SMA-12.7	TA-05	Mortandad Canyon	I6
M-SMA-12.8	TA-05	Mortandad Canyon	I6
M-SMA-12.9	TA-05	Mortandad Canyon	I6
M-SMA-12.92	TA-05	Mortandad Canyon	I6
M-SMA-13	TA-05	Mortandad Canyon	I6
M-SMA-3	TA-48	Mortandad Canyon	F5
M-SMA-3.1	TA-48	Mortandad Canyon	F5
M-SMA-3.5	TA-48	Mortandad Canyon	F5
M-SMA-4	TA-55	Mortandad Canyon	F6
M-SMA-5	TA-55	Mortandad Canyon	G6
M-SMA-6	TA-35	Mortandad Canyon	G6
M-SMA-7	TA-35	Mortandad Canyon	G6
M-SMA-7.9	TA-35	Mortandad Canyon	G6
M-SMA-9.1	TA-35	Mortandad Canyon	G6
PJ-SMA-1.05	TA-09	Pajarito Canyon	D6
PJ-SMA-10	TA-40	Pajarito Canyon	F6
PJ-SMA-11	TA-40	Pajarito Canyon	F6
PJ-SMA-11	TA-40	Pajarito Canyon	F6
PJ-SMA-11.1	TA-40	Pajarito Canyon	F6
PJ-SMA-13	TA-18	Pajarito Canyon	I8
PJ-SMA-13.7	TA-18	Pajarito Canyon	I8
PJ-SMA-14	TA-54	Pajarito Canyon	I7
PJ-SMA-14.2	TA-18	Pajarito Canyon	I8
PJ-SMA-14.3	TA-18	Pajarito Canyon	I8
PJ-SMA-14.4	TA-18	Pajarito Canyon	I8
PJ-SMA-14.6	TA-18	Pajarito Canyon	I8
PJ-SMA-14.8	TA-18	Pajarito Canyon	I8
PJ-SMA-16	TA-36	Pajarito Canyon	J8
PJ-SMA-17	TA-36	Pajarito Canyon	J9
PJ-SMA-18	TA-54	Pajarito Canyon	K9
PJ-SMA-19	TA-54	Pajarito Canyon	K9
PJ-SMA-2	TA-09	Pajarito Canyon	D6
PJ-SMA-20	TA-54	Pajarito Canyon	K9
PJ-SMA-3.05	TA-09	Pajarito Canyon	D6
PJ-SMA-4.05	TA-09	Pajarito Canyon	D7
PJ-SMA-5	TA-22	Pajarito Canyon	D6
PJ-SMA-5.1	TA-22	Pajarito Canyon	D6
PJ-SMA-6	TA-40	Pajarito Canyon	E6
PJ-SMA-7	TA-40	Pajarito Canyon	E6
PJ-SMA-8	TA-40	Pajarito Canyon	E6
PJ-SMA-9	TA-40	Pajarito Canyon	E6
Pratt-SMA-1.05	TA-35	Mortandad Canyon	G6
P-SMA-0.3	NA	Los Alamos Canyon	K4
P-SMA-1	NA	Los Alamos Canyon	I4
P-SMA-2	NA	Los Alamos Canyon	H4
P-SMA-2.15	NA	Los Alamos Canyon	H4
P-SMA-2.2	NA	Los Alamos Canyon	H4
P-SMA-3.05	NA	Los Alamos Canyon	F4
PT-SMA-0.5	TA-15	Water Canyon	G8
PT-SMA-1	TA-15	Water Canyon	G8
PT-SMA-1.7	TA-15	Water Canyon	G8
PT-SMA-2	TA-36	Water Canyon	G8
PT-SMA-2.01	TA-36	Water Canyon	G8
PT-SMA-3	TA-36	Water Canyon	I9
PT-SMA-4.2	TA-36	Water Canyon	J9
R-SMA-0.5	NA	Rendija Canyon	F2
R-SMA-1	NA	Rendija Canyon	G2
R-SMA-1.95	NA	Rendija Canyon	H2
R-SMA-2.05	NA	Cabra Canyon	H1
R-SMA-2.3	NA	Rendija Canyon	H2
R-SMA-2.5	NA	Rendija Canyon	I2
S-SMA-0.25	TA-03	Sandia Canyon	E5
S-SMA-1.1	TA-03	Sandia Canyon	E5
S-SMA-2	TA-03	Sandia Canyon	E5
S-SMA-2.01	TA-03	Sandia Canyon	E5
S-SMA-2.8	TA-03	Sandia Canyon	E5
S-SMA-3.51	TA-03	Sandia Canyon	F5
S-SMA-3.52	TA-03	Sandia Canyon	F5
S-SMA-3.53	TA-60	Sandia Canyon	F5
S-SMA-3.6	TA-60	Sandia Canyon	F5
S-SMA-3.7	TA-53	Sandia Canyon	H5
S-SMA-3.71	TA-53	Sandia Canyon	H5
S-SMA-3.72	TA-53	Sandia Canyon	H5
S-SMA-3.95	TA-53	Sandia Canyon	I6
S-SMA-4.1	TA-53	Sandia Canyon	I5
S-SMA-4.5	TA-53	Sandia Canyon	I6
S-SMA-5	TA-53	Sandia Canyon	I6
S-SMA-5.2	TA-53	Sandia Canyon	I6
S-SMA-5.5	TA-72	Sandia Canyon	J6
S-SMA-6	TA-72	Sandia Canyon	J6
STRM-SMA-1.05	TA-08	Pajarito Canyon	C6
STRM-SMA-1.5	TA-08	Pajarito Canyon	C6
STRM-SMA-4.2	TA-09	Pajarito Canyon	D6
STRM-SMA-5.05	TA-09	Pajarito Canyon	D6
T-SMA-1	TA-50	Mortandad Canyon	G6
T-SMA-1	TA-50	Mortandad Canyon	G6
T-SMA-2.5	TA-35	Mortandad Canyon	G6
T-SMA-2.85	TA-35	Mortandad Canyon	G6
T-SMA-3	TA-35	Mortandad Canyon	G6
T-SMA-4	TA-35	Mortandad Canyon	G6
T-SMA-5	TA-35	Mortandad Canyon	G6
T-SMA-6.8	TA-35	Mortandad Canyon	H6
T-SMA-7	TA-35	Mortandad Canyon	H6
T-SMA-7.1	TA-35	Mortandad Canyon	H6
W-SMA-1	TA-16	Water Canyon	C8
W-SMA-1.5	TA-16	Water Canyon	C8
W-SMA-10	TA-11	Water Canyon	E8
W-SMA-11.7	TA-49	Water Canyon	G9
W-SMA-12.05	TA-49	Water Canyon	G9
W-SMA-14.1	TA-15	Water Canyon	G8
W-SMA-15.1	TA-49	Water Canyon	G9
W-SMA-2.05	TA-16	Water Canyon	C8
W-SMA-3.5	TA-16	Water Canyon	D8
W-SMA-4.1	TA-16	Water Canyon	D8
W-SMA-5	TA-16	Water Canyon	D8
W-SMA-6	TA-16	Water Canyon	D8
W-SMA-7	TA-16	Water Canyon	D8
W-SMA-7.8	TA-16	Water Canyon	D8
W-SMA-7.9	TA-16	Water Canyon	D8
W-SMA-8	TA-16	Water Canyon	D8
W-SMA-8.7	TA-16	Water Canyon	D7
W-SMA-8.71	TA-16	Water Canyon	D7
W-SMA-9.05	TA-16	Water Canyon	D8
W-SMA-9.5	TA-11	Water Canyon	E8
W-SMA-9.7	TA-11	Water Canyon	E8
W-SMA-9.8	TA-11	Water Canyon	E8
W-SMA-9.9	TA-11	Water Canyon	E8

Active Stream Gage, Precipitation Gage, Meteorological (Met), and Precipitation Early Notification (PENS) Stations Index Matrix
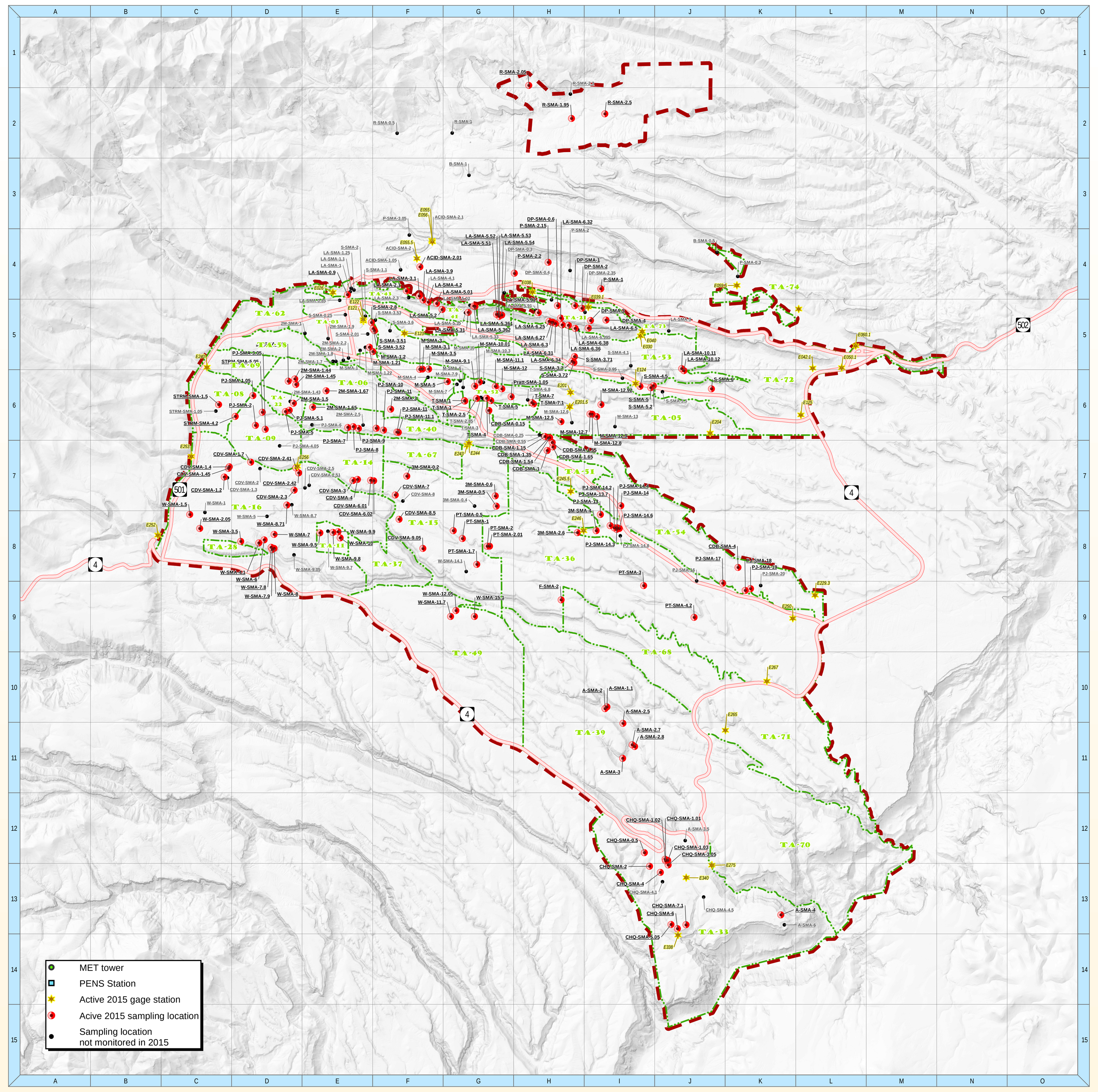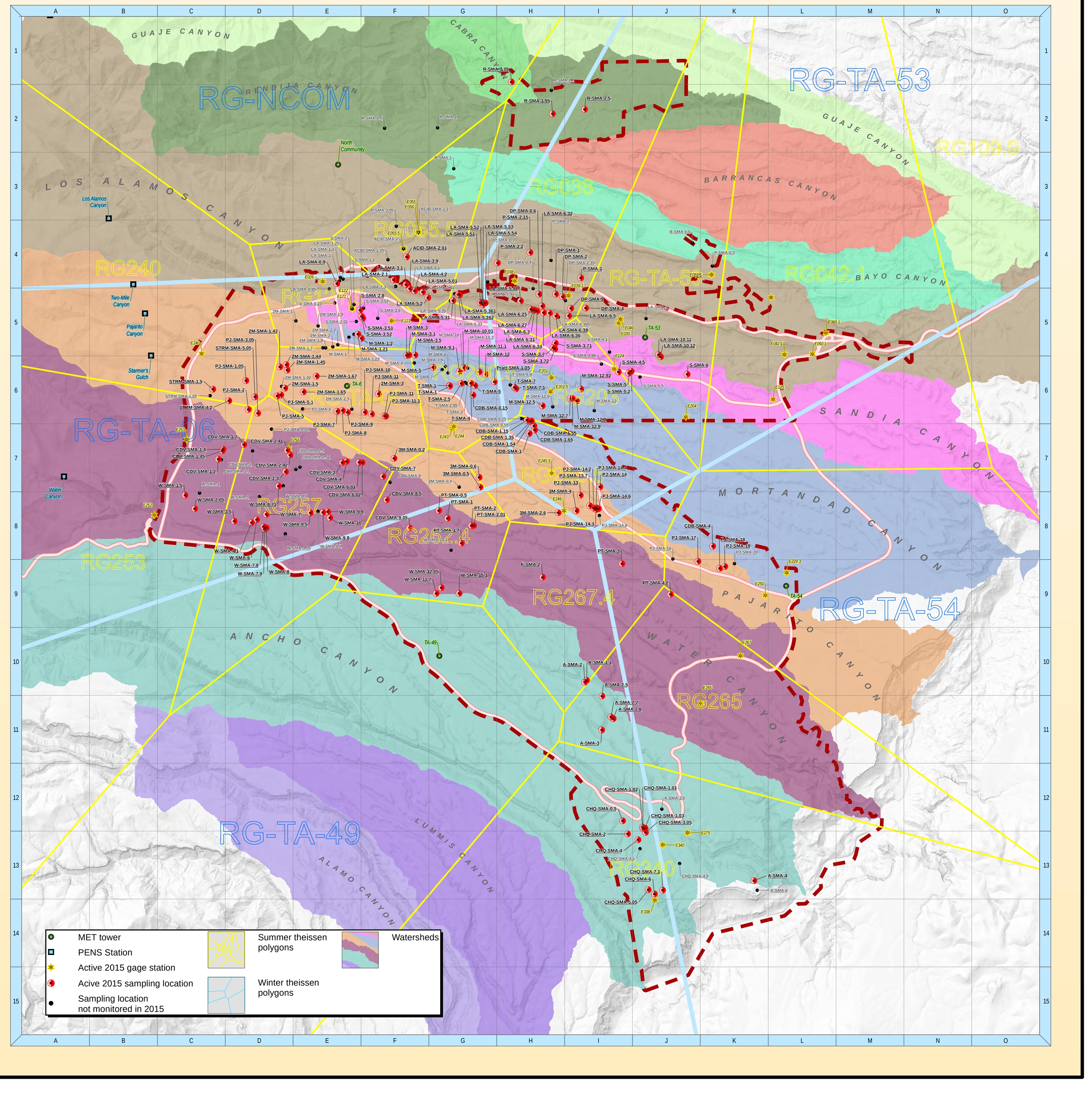
TYPE	STATION	SUMMER GTHEISSEN POLYGON ASSOCIATION	ASSOCIATED WATERSHED	WINTER THEISSEN POLYGON ASSOCIATION	ASSOCIATED MAP GRID
Gage	E026	RG121.9	Los Alamos Canyon Watershed	RG-TA-06	I5
Gage	E030	RG-TA-53	Los Alamos Canyon Watershed	RG-TA-53	I5
Gage	E038	RG038	Los Alamos Canyon Watershed	RG-TA-53	G10
Gage	E039.1	RG038	Los Alamos Canyon Watershed	RG-TA-53	H4
Gage	E040	RG-TA-53	Los Alamos Canyon Watershed	RG-TA-53	K4
Gage	E042.1	RG042.1	Los Alamos Canyon Watershed	RG-TA-53	L5
Gage	E050.1	RG042.1	Los Alamos Canyon Watershed	RG-TA-53	L5
Gage	E055	RG055.5	Los Alamos Canyon Watershed	RG-NCOM	F4
Gage	E055.5	RG055.5	Los Alamos Canyon Watershed	RG-NCOM	F4
Gage	E056	RG055.5	Los Alamos Canyon Watershed	RG-NCOM	D7
Gage	E059.5	RG-TA-53	Los Alamos Canyon Watershed	RG-TA-53	B8
Gage	E060.1	RG042.1	Los Alamos Canyon Watershed	RG-TA-53	F4
Gage	E099	RG109.9	Guaje Canyo Watershed	RG-TA-53	K9
Gage	E121	RG121.9	Sandia Canyon Watershed	RG-TA-06	E5
Gage	E122	RG121.9	Sandia Canyon Watershed	RG-TA-06	F5
Gage	E123	RG121.9	Sandia Canyon Watershed	RG-TA-06	E4
Gage	E124	RG203	Sandia Canyon Watershed	RG-TA-53	G7
Gage	E125	RG042.1	Sandia Canyon Watershed	RG-TA-53	L5
Gage	E201	RG203	Mortandad Canyon Watershed	RG-TA-53	H6
Gage	E201.5	RG203	Mortandad Canyon Watershed	RG-TA-53	I6
Gage	E204	RG-TA-53	Mortandad Canyon Watershed	RG-TA-53	I5
Gage	E229.3	RG-TA-54	Mortandad Canyon Watershed	RG-TA-54	L6
Gage	E240	RG240	Pajarito Canyon Watershed	RG-TA-06	H6
Gage	E243	RG200.5	Pajarito Canyon Watershed	RG-TA-06	G7
Gage	E244	RG200.5	Pajarito Canyon Watershed	RG-TA-06	E5
Gage	E245.5	RG245.5	Pajarito Canyon Watershed	RG-TA-53	J14
Gage	E246	RG245.5	Pajarito Canyon Watershed	RG-TA-53	H7
Gage	E250	RG-TA-54	Pajarito Canyon Watershed	RG-TA-54	L9
Gage	E252	RG253	Water Canyon Watershed	RG-TA-06	C7
Gage	E253	RG253	Water Canyon Watershed	RG-TA-06	C5
Gage	E256	RG257	Water Canyon Watershed	RG-TA-06	H8
Gage	E265	RG265	Water Canyon Watershed	RG-TA-54	K10
Gage	E267	RG265	Water Canyon Watershed	RG-TA-54	J6
Gage	E275	RG340	Ancho Canyon Watershed	RG-TA-54	J13
Gage	E338	RG340	Ancho Canyon Watershed	RG-TA-49	J13
Gage	E340	RG340	Ancho Canyon Watershed	RG-TA-54	K11
Met tower	North Community	RG-NCOM	Los Alamos Canyon Watershed	RG-NCOM	NA
Met tower	TA-49	RG-TA-49	Ancho Canyon Watershed	RG-TA-49	L9
Met tower	TA-53	RG-TA-53	Sandia Canyon Watershed	RG-TA-53	E6
Met tower	TA-54	RG-TA-54	Mortandad Canyon Watershed	RG-TA-54	J5
Met tower	TA-6	RG-TA-06	Pajarito Canyon Watershed	RG-TA-06	E3
PENS Station	Canon De Valle	RG240	Water Canyon Watershed	RG-TA-06	A7
PENS Station	Los Alamos Canyon	RG240	Los Alamos Canyon Watershed	RG-NCOM	L5
PENS Station	Pajarito Canyon	RG240	Pajarito Canyon Watershed	RG-TA-06	B5
PENS Station	Quemazon Canyon	RG-NCOM	Los Alamos Canyon Watershed	RG-NCOM	NA
PENS Station	Starmer's Gulch	RG240	Pajarito Canyon Watershed	RG-TA-06	B4
PENS Station	Two-Mile Canyon	RG240	Pajarito Canyon Watershed	RG-TA-06	B3
PENS Station	Water Canyon	RG253	Water Canyon Watershed	RG-TA-06	B5
Precipitation gage	E038	RG038	Los Alamos Canyon Watershed	RG-TA-53	NA
Precipitation gage	E042.1	RG042.1	Los Alamos Canyon Watershed	RG-TA-53	F4
Precipitation gage	E121.9	RG121.9	Sandia Canyon Watershed	RG-TA-06	H4
Precipitation gage	E200.5	RG200.5	Mortandad Canyon Watershed	RG-TA-06	E5
Precipitation gage	E203	RG203	Mortandad Canyon Watershed	RG-TA-53	G6
Precipitation gage	E240	RG240	Pajarito Canyon Watershed	RG-TA-06	I6
Precipitation gage	E245.5	RG245.5	Pajarito Canyon Watershed	RG-TA-53	J13
Precipitation gage	E253	RG253	Water Canyon Watershed	RG-TA-06	C5
Precipitation gage	E257	RG257	Water Canyon Watershed	RG-TA-06	H7
Precipitation gage	E262.4	RG262.4	Water Canyon Watershed	RG-TA-49	E7
Precipitation gage	E265	RG265	Water Canyon Watershed	RG-TA-54	C7
Precipitation gage	E267.4	RG267.4	Water Canyon Watershed	RG-TA-49	G8
Precipitation gage	E340	RG340	Ancho Canyon Watershed	RG-TA-54	K11
Precipitation gage	R055.5	RG055.5	Los Alamos Canyon Watershed	RG-NCOM	H9