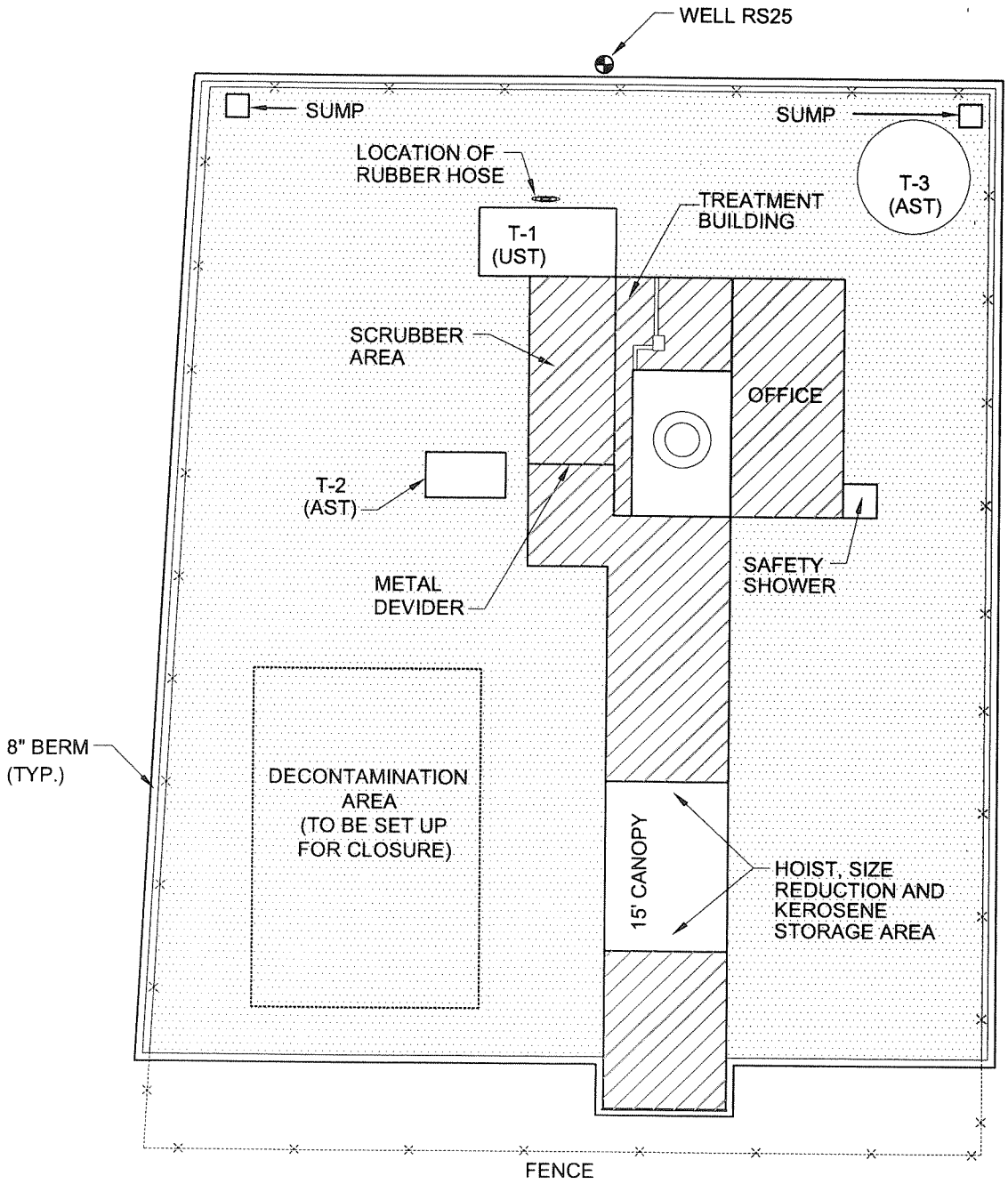

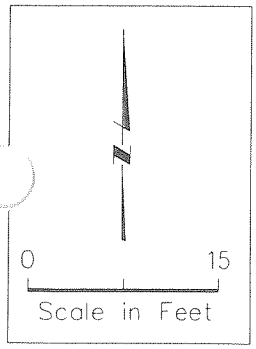

EXPLANATION

AST	ABOVEGROUND STORAGE TANK
UST	UNDERGROUND STORAGE TANK
	CONCRETE
	ASPHALT
	FENCELINE

MWH

SANTA SUSANA FIELD LABORATORY
VENTURA COUNTY, CALIFORNIA

BUILDING T133
DECONTAMINATION AREA

FIGURE 25

G:\Project\Boeing - SSFL\MFL\MWH Revised Closure Plan\Figures\Closure Plan Figures from Lori\Decontamination Area REV2.dwg, 12/0 02:35:13 PM, \\USSAC1S-IFO\SAC1-470ST

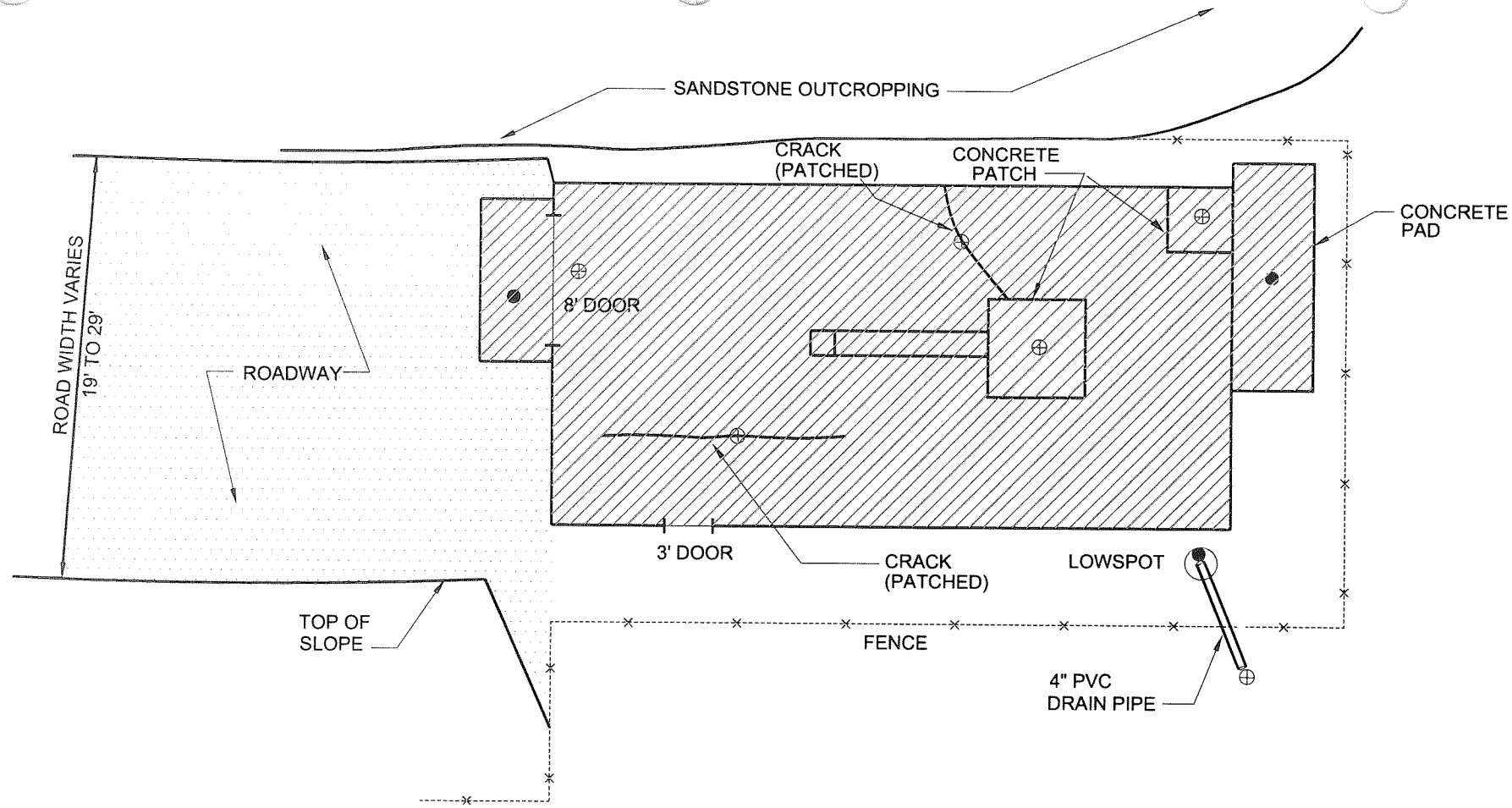

BUILDING T029

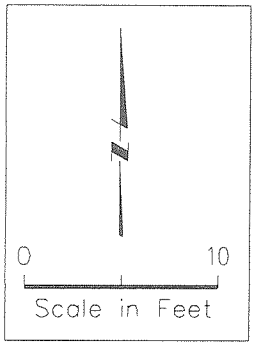

EXPLANATION

- ⊕ GEOPROBE SOIL BORING
- ● GEOPROBE SOIL AND GRAB GROUNDWATER SAMPLING
- CONCRETE
- ASPHALT
- FENCELINE

MWH

SANTA SUSANA FIELD LABORATORY
VENTURA COUNTY, CALIFORNIA

BUILDING T029
SOIL AND GROUNDWATER SAMPLING LOCATIONS

FIGURE 26

G:\Project\Boeing - SSFL\HWMF\MWH Revised Closure Plan\Figures\Closure Plan Figures from Lori\BLDG T029 SOIL SMPS REV1.dwg, 12/09/2003 02:36:02 PM, SAC1-470ST.pc3

Boeing / Santa Susana Field Laboratory

SANTA SUSANA FIELD LABORATORY
T029 Sampling Locations on Roadway

Legend

Sandstone Unit

⊕ Proposed Geoprobe Soil Boring

Notes:

MWH

FIGURE 27

Base Map Legend

- Existing Building or Structure
- Removed Building or Structure
- Other Tanks, R Indicates Removed
- Solvent Tanks, R Indicates Removed
- Petroleum Fuel/Oil Tanks, R Indicates Removed
- Hydrazine (MMH, UDMH, HZ) Tanks, R Indicates Removed
- Awnings
- Administrative Area Boundary
- Ground Elevation Contours
- A/C Curbing
- Dirt Road
- Ponds
- Possible Ponds (approx. location)
- Fences
- Pipes
- Creeks
- Rocks Outcrops
- Leachfield
- Drainage Pipe

File: r:\rock\plots\arcmap\fig7a_HWMP_closure.mxd, Task

Date: 6/20/03

N

0 50
FEET

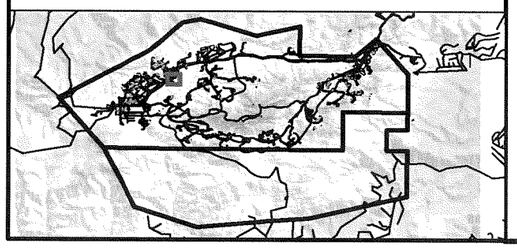

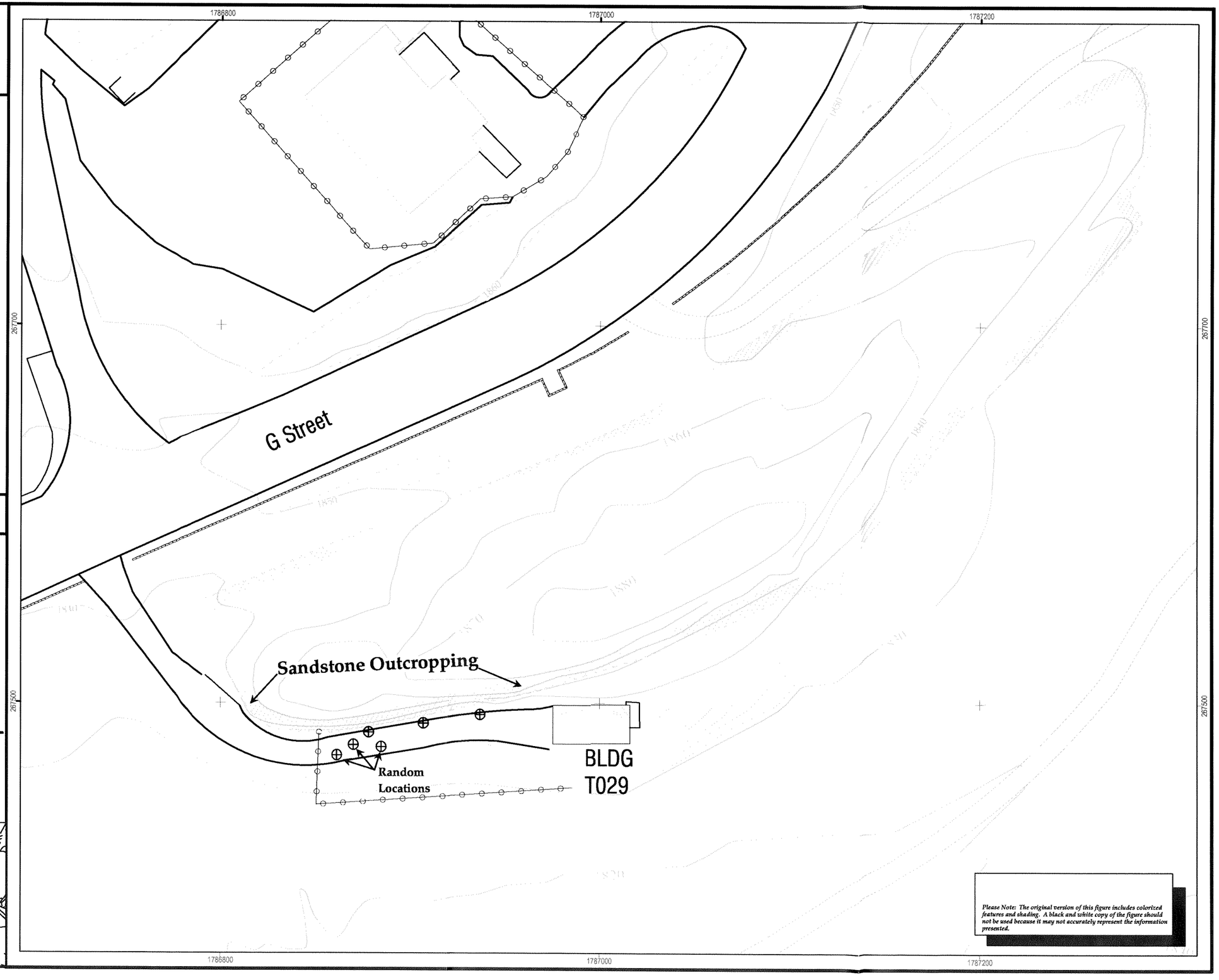

Please Note: The original version of this figure includes colorized features and shading. A black and white copy of the figure should not be used because it may not accurately represent the information presented.

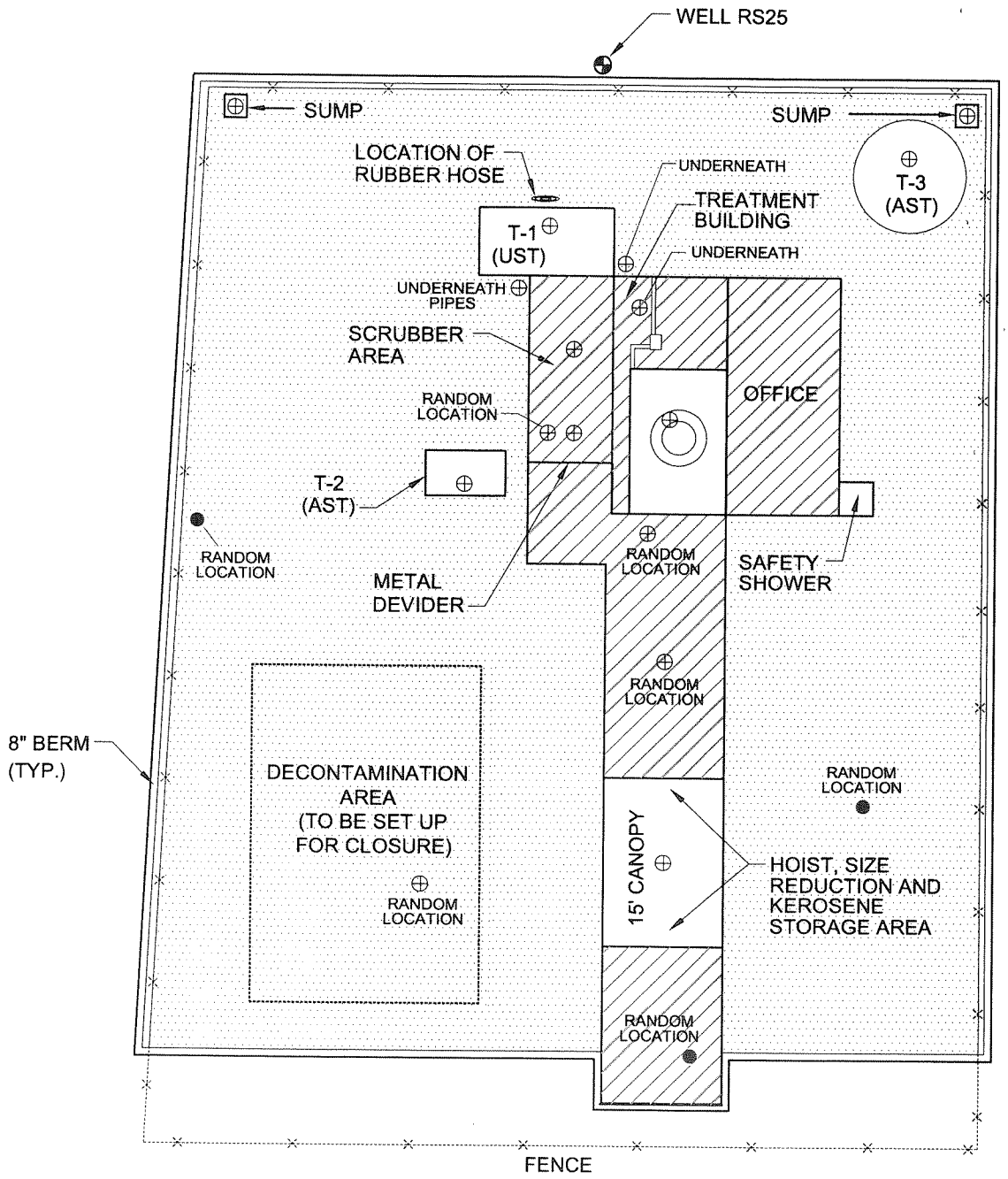

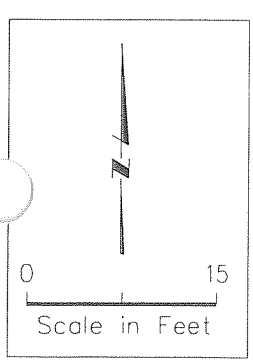

EXPLANATION

⊕	GEOPROBE SOIL BORING
●	GEOPROBE SOIL AND GRAB GROUNDWATER SAMPLING
⊕	MONITORING WELL LOCATION
AST	ABOVEGROUND STORAGE TANK
UST	UNDERGROUND STORAGE TANK
	CONCRETE
	ASPHALT
	FENCELINE

MWH

SANTA SUSANA FIELD LABORATORY
VENTURA COUNTY, CALIFORNIA

BUILDING T133
SOIL AND GROUNWATER
SAMPLE LOCATIONS

FIGURE 28

G:\Project\Boeing - SSF\...\MWH Revised Closure Plan\Figures\Closure Plan Figures from Lori\BLDG T133 SOIL SMPS REV2.dwg, 12/... 02:39:05 PM, \\USSAC1S-IFO\SAC1-470ST

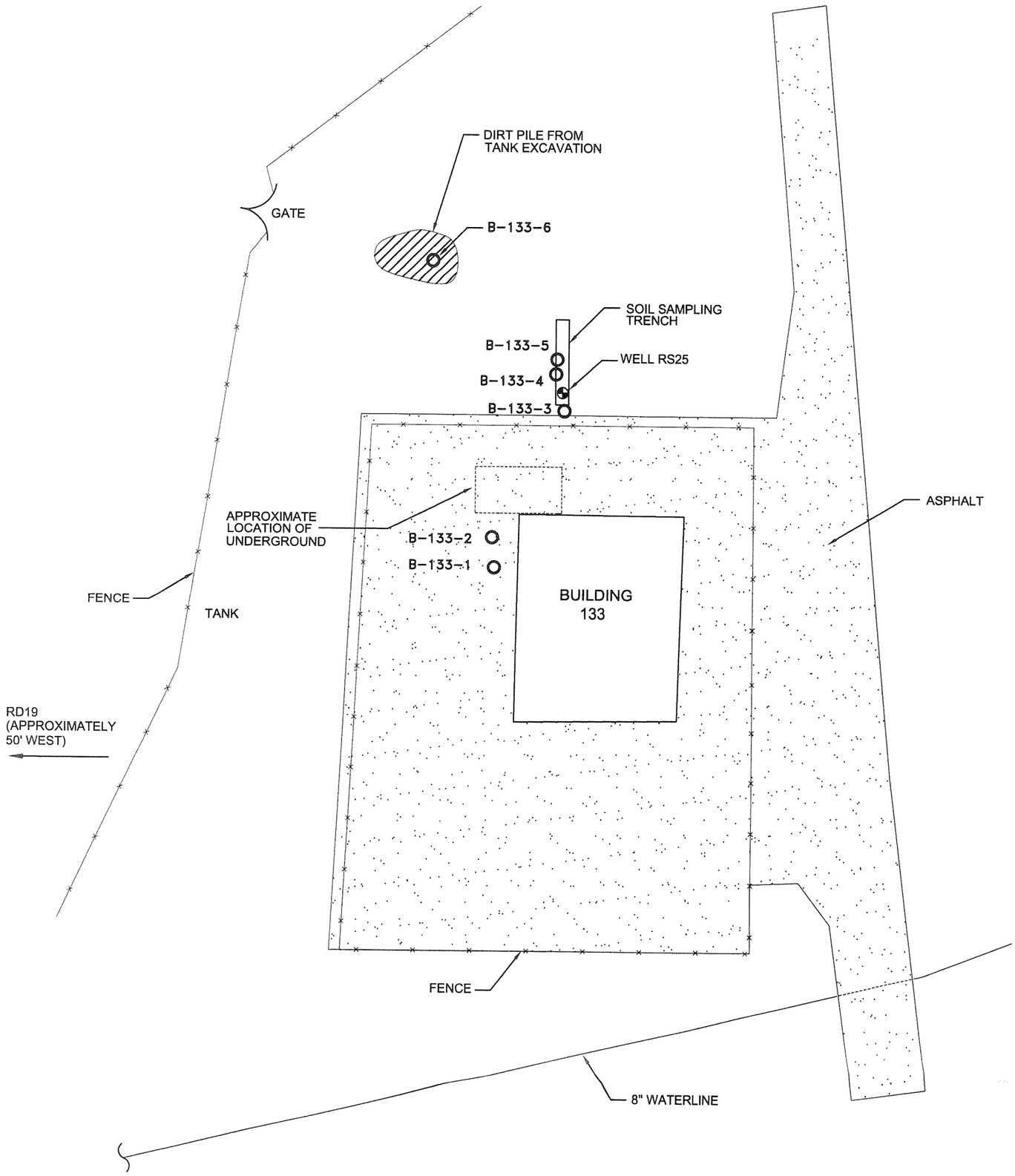

EXPLANATION

K	POTASIUM
Na	SODIUM
⊕	MONITORING WELL
○	SOIL BORING SAMPLE
—×—×—	FENCELINE

NOTE:

1) ALL RESULTS IN mg/kg.
2) ONLY COMPOUNDS DETECTED ABOVE REPORTING LIMITS ARE INCLUDED IN THIS FIGURE.

N

0 20

Approximate Scale in Feet

MWH

SANTA SUSANA FIELD LABORATORY
VENTURA COUNTY, CALIFORNIA

1988 BUILDING T133
INVESTIGATION DATA FOR SOIL

FIGURE 29

G:\Project\Boeing - SSFL\HWMF\MWH Revised Closure Plan\Figures\Closure Plan Figures from Lori\BLDG T133 SOIL SMPS DATA REV2.dwg, 12/09/2003 02:39:58 PM, \\USSAC15-IFO\SAC1-KAUAI

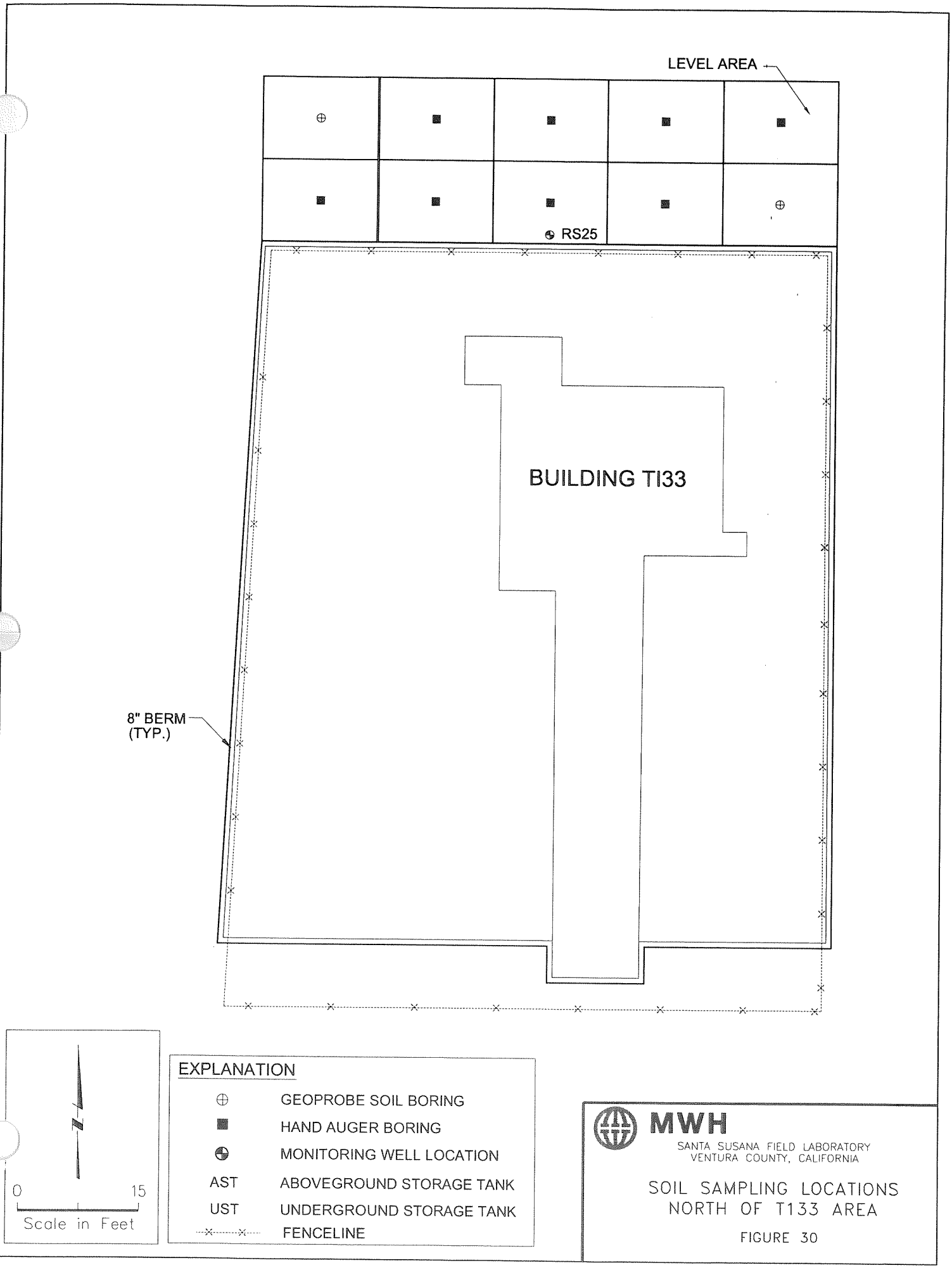

G:\Project\Boeing - SS\MF\MWH Revised Closure Plan\Figures\Closure Plan Figures from Lori\SOIL SMP N OF T133.dwg, 12/09/2003 43 PM, \\USSAC1S-IFO\SAC1-470ST

Boeing / Santa Susana Field Laboratory

SANTA SUSANA FIELD LABORATORY
T133 Sampling for PVC Drainage Pipe and Asphalt Culvert

Legend

- Monitoring Wells
- Proposed Hand Auger Soil Boring
- Proposed Geoprobe Soil Boring
- Sandstone Unit Boundary

Notes:

MWH

FIGURE 31

Base Map Legend

- Existing Building or Structure
- Removed Building or Structure
- Other Tanks, R Indicates Removed
- Solvent Tanks, R Indicates Removed
- Petroleum Fuel/Oil Tanks, R Indicates Removed
- Hydrazine (MMH, UDMH, HZ) Tanks, R Indicates Removed
- Awnings
- Administrative Area Boundary
- Ground Elevation Contours
- A/C Curbing
- Dirt Road
- Ponds
- Possible Ponds (approx. location)
- Fences
- Pipes
- Creeks
- Rocks Outcrops
- Leachfield
- Drainage Pipe

File: r:\rock\plots\arcmap\fig31_HWMF_closure.mxd, Task

Date: 8/21/03

N

0 50 FEET

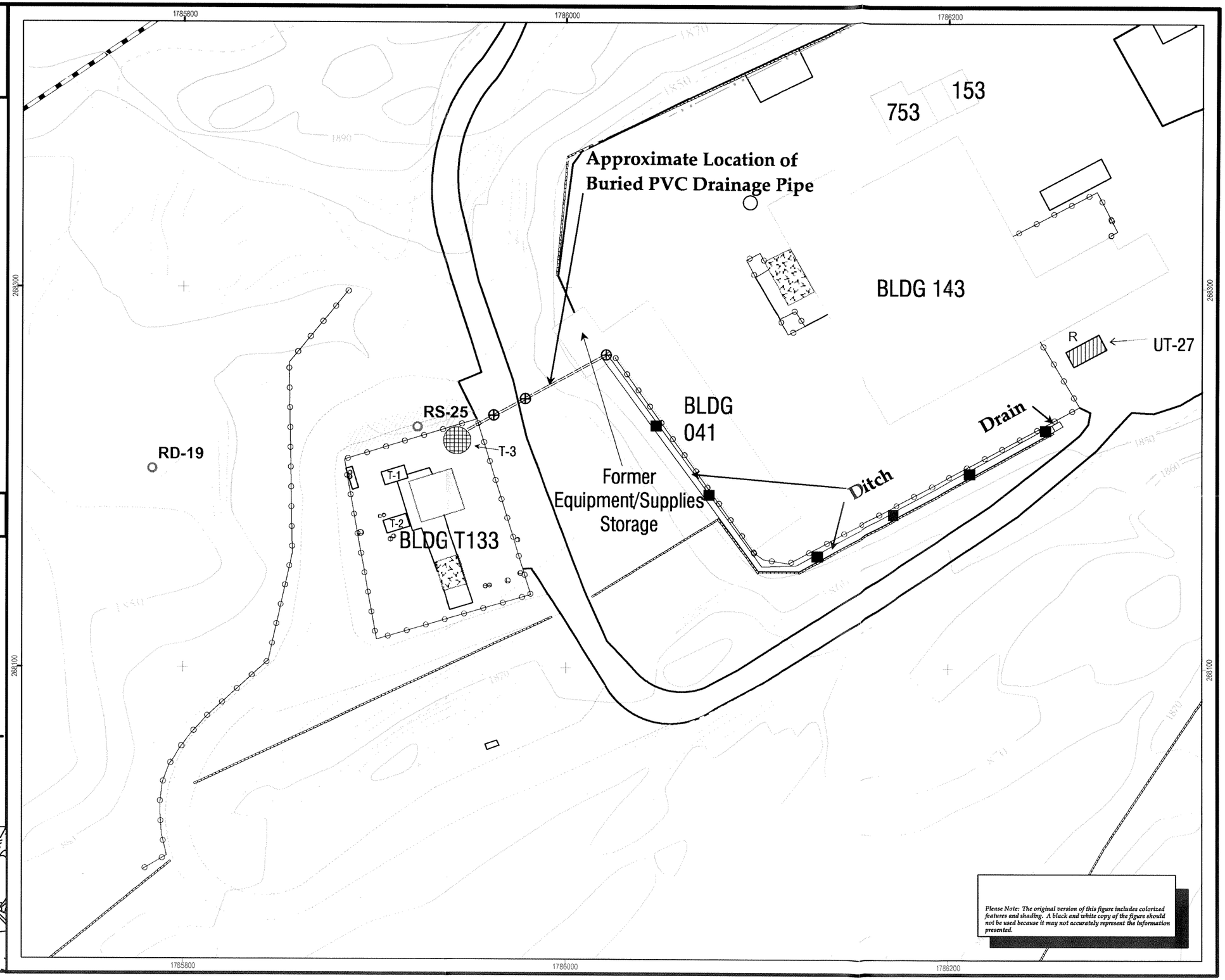

Please Note: The original version of this figure includes colorized features and shading. A black and white copy of the figure should not be used because it may not accurately represent the information presented.