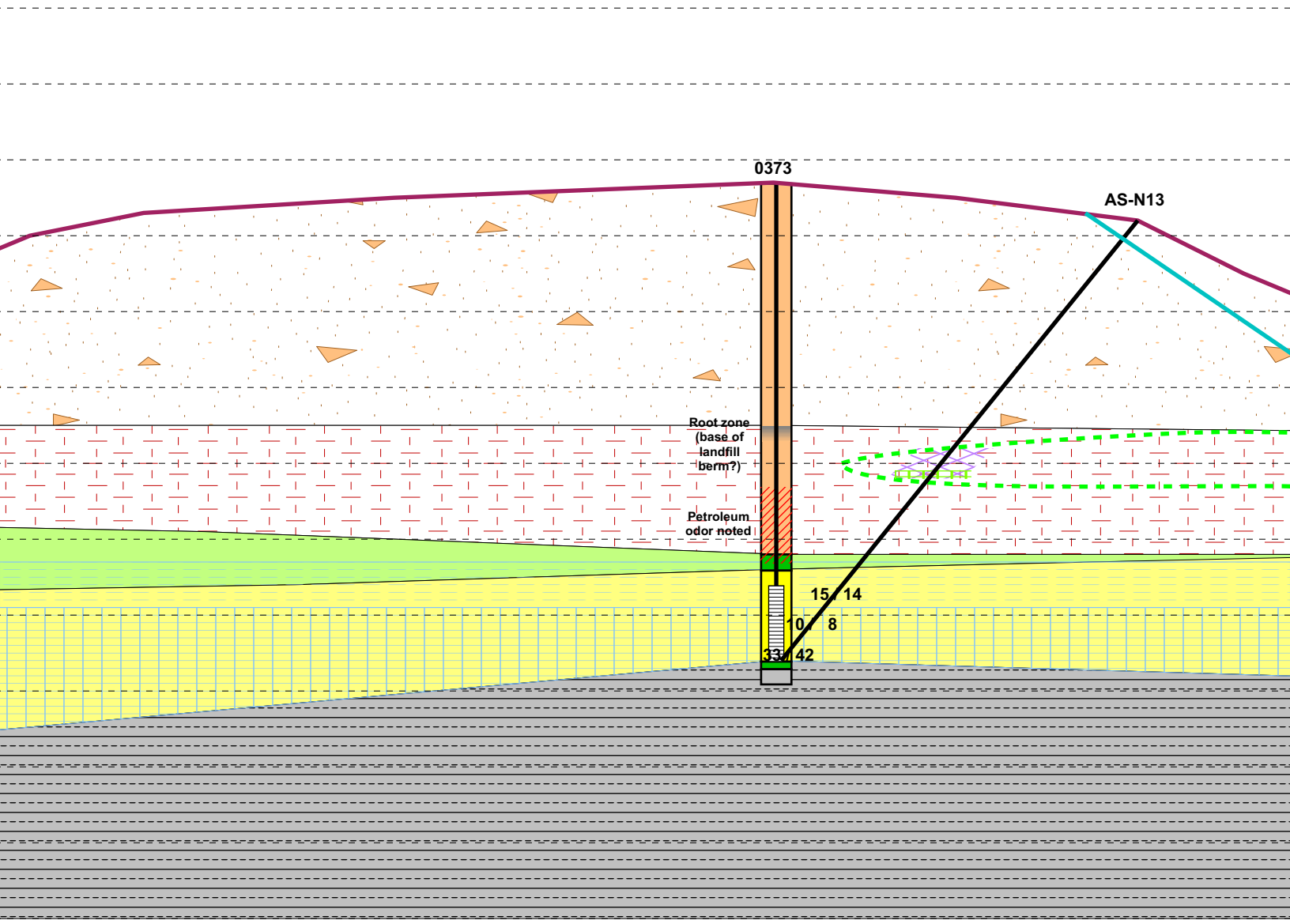

Wastes

stes

Fill

Glacial Till

Sand/Gravel Outwash

Ordovician Bedrock

Water Table (681-686)

able (below 681)

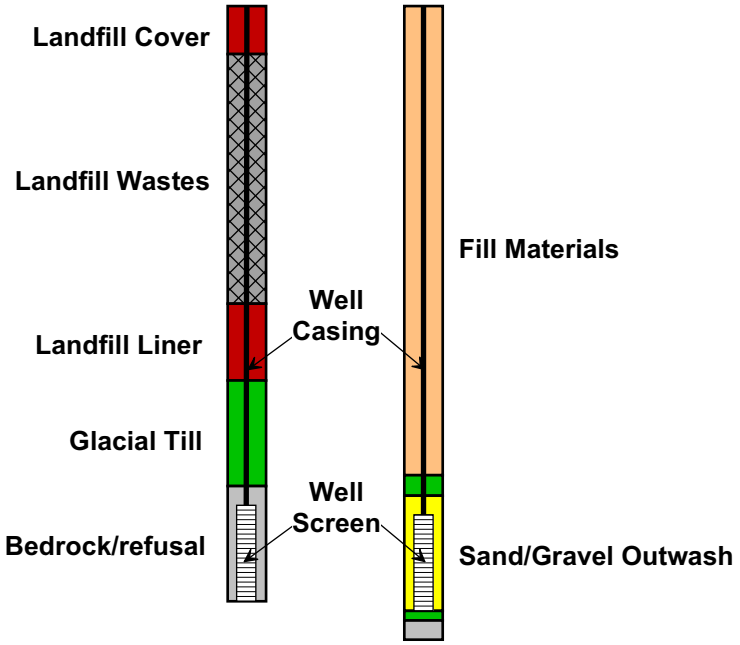

Bu by

Ra by

So by (va

PC sa

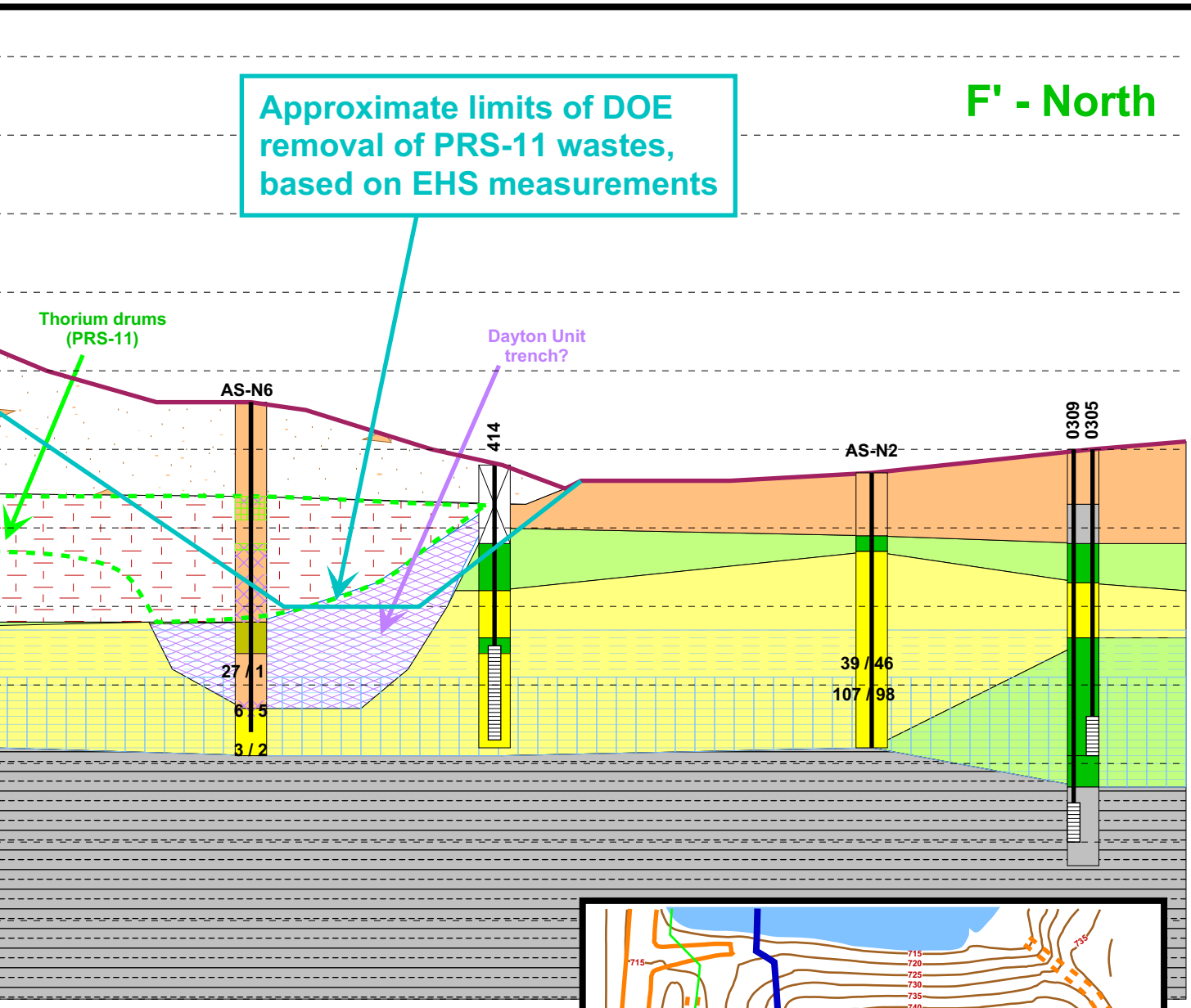

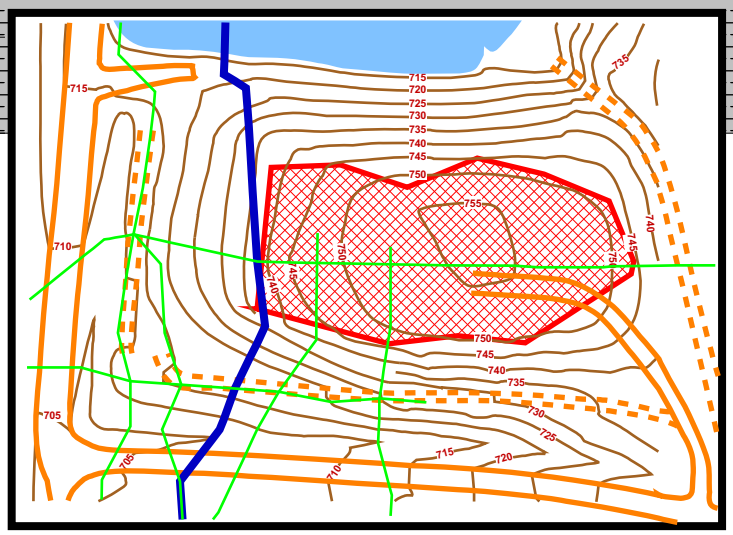

uried Metal detected
downhole geophysics

dioactivity detected
downhole geophysics

olvent contamination detected
subsurface sampling
adose zone only, > 1,000 ppb total)

CE / TCE concentrations, in ppb
mples from below water table only

Cross Section F-F'
OU-1, Mound Facility

EHS TECHNOLOGY GROUP

Project: H05029F
Drawn By: JMC
Date : 12/09/05